






I, Donna Haney, Tax Collector of the City of Hickman, Kentucky, hereby certify that the list below is the delinquent list for the year 2018. Advertising fee \$5.00 per name per publication and Clerk Fee of (\$0.75) per tax bill IS NOT INCLUDED. The property levied on is the same listed in the assessment book of Fulton County, Kentucky.

| Number | Map Number    | Name                              | Property Address    | Account |
|--------|---------------|-----------------------------------|---------------------|---------|
| 6      | H-2-7-30      | ADAMS RICHARD THOMAS & DEBORAH    | 301 BAYOU ST        | 40.18   |
| 32     | H-2-12-6      | ADAMS ROY M                       | 1003 MAGNOLIA ST    | 4.59    |
| 38     | H-2-17-3      | ALEXANDER MINNIE                  | 1001 HOLLY ST       | 71.18   |
| 39     | H-4-4-5A      | ALLEN BLANCHE R 1/2 + 1/3 &       | 0 HOLLY ST          | 2.88    |
| 58     | H-2-6-45      | BAILEY LYNN JR                    | 624 SHELBY RIDGE RD | 50.23   |
| 60     | H-3-7-3       | BAKER JAN RAY L/E ONLY            | 405 BERNAL AVE      | 31.00   |
| 62     | H-4-13-10     | BARNETT GOLDEN T                  | 1404 HOLLY ST       | 4.59    |
| 64     | H-4-26-3      | BARNETT WILLIE M & GLADYS M       | 204 ALLISON AVE     | 8.63    |
| 69     | H-2-13-3 & 2  | BESS VERNON & GWENISE             | 613 MAGNOLIA ST     | 268.50  |
| 82     | H-2-13-23     | BLASDEL REBECCA SUE MOSES         | 602 MOULTON ST      | 200.91  |
| 96     | H-1-5-18&17   | BOWLIN JOHNATHAN W SR             | 807 JOHNSON ST      | 73.48   |
| 112    | H-4-15-11     | BROWNING FRANK EST                | 1501 NELSON ST      | 5.74    |
| 117    | H-2-12-32     | BRYANT DAMON E & DOROTHY SUE      | 600 MAGNOLIA ST     | 5.74    |
| 144    | H-4-3-5       | CALDWELL RONALD ELWOOD            | 1111 IVEY ST        | 78.06   |
| 148    | H-2-21-5      | CANADY IRENE                      | 0 CEDAR ST H        | 7.23    |
| 172    | H-1-20-4      | CHAPPELL BEN THOMAS               |                     | 4.59    |
| 176    | H-2-6-21      | CHEIRS MATTIE                     | 601 MOSCOW AVE      | 95.87   |
| 180    | H-4-16-13     | CHEIRS STEVE & BLOSSIE            | 1309 HARRISON ST    | 83.25   |
| 184    | H-4-16-40     | CHRISP MARY SMITH                 | 1707 YOUNG ST       | 13.78   |
| 193    | H-2-6-61      | CLARK EDWARD                      | 602 TERRACE DR      | 34.44   |
| 220    | H-3-7-4       | COLE MARTHA W                     | 407 BERNAL AVE      | 275.54  |
| 230    | H-1-19-3      | CORUM WENDY                       | 501 TENNESSEE ST    | 172.21  |
| 232    | H-4-14-20     | COX ROBERT N JR & WILLIE & DONNIE | 1513 ATWOOD ST      | 5.74    |
| 232    | H-1-9-16 & 17 | CRAFTON LARRY                     | 714 MARR ST         | 86.11   |
| 237    | H-1-18-3      | CRAIGMYLE TAMMY                   | 406 OBION ST        | 143.51  |
| 238    | H-1-9-11      | CRAIGMYLE TAMMY                   | 713 CATLETT ST      | 28.70   |
| 239    | H-4-13-58     | CRUMBLE TAMMY                     | 1316 NELSON ST      | 177.98  |
| 242    | H-4-14-20A    | DALTON LURLENE                    | 0 DODDS             | 2.41    |
| 246    | H-4-14-2      | DAVIS CHARLIE                     | 0 S SEVENTH ST      | 5.74    |
| 255    | H-4-4-6       | DAVIS TAMMY                       | 1106 HOLLY ST       | 68.89   |
| 262    | H-4-15-15     | DEAN NANNIE                       | 1504 ATWOOD ST      | 17.22   |
| 267    | H-1-21-4,5,6  | DIAL MIKEL                        | 417 BROOKLYN ST     | 5.74    |
| 278    | H-5-3-41      | DREWRY KATHY                      | 1602 MYRON CORY DR  | 154.99  |
| 279    | H-2-4-2       | DREWRY KATHY ANN                  | 112 WELLINGTON ST   | 105.62  |
| 280    | H-2-6-35      | DREWRY RONALD E & KATHY ANN       | 603 TROY AVE        | 200.91  |
| 286    | H-2-7-5       | DUNCAN RICHARD P                  | 1001 MYRON CORY DR  | 163.62  |
| 287    | H-2-7-4       | DUNCAN RICHARD P                  | 1003 MYRON CORY DR  | 14.36   |
| 289    | H-1-7-30      | DUNN DELORES                      | 813 BOND ST         | 5.74    |
| 290    | H-1-7-31      | DUNN DELORES & ROBERT J           | 819 BOND ST         | 86.11   |
| 291    | H-2-6-3       | DUNN JAMES TYLER 1/2 &            | 107 BUCHANAN ST     | 63.14   |
| 292    | H-4-22-2      | DUNNAGAN GERALD                   | 207 BELMONT AVE     | 19.52   |
| 294    | H-2-7-38      | DUTY BILLY JOE                    | 311 TERRACE DR      | 17.22   |
| 300    | H-1-7-28      | EDDINGTON TODD                    | 807 BOND ST         | 5.74    |
| 300    | H-5-5-5       | EDDINGTON TODD                    | 1410 UC HWY         | 235.58  |
| 301    | H-1-7-29      | EDDINGTON TODD & CARMEN           | 809 BOND ST         | 80.37   |

|  |                   |  |                      |        |
|--|-------------------|--|----------------------|--------|
| 303  | H-4-13-31         | EDGIN JOHN D                                     | 1707 MOSCOW AVE      | 298.50 |
| 310  | H-4-21-1A         | ELDER HEATHER MARIE                              | 212 BELMONT AVE      | 387.49 |
| 315  | H-4-11-4B         | ERVIN CHARYLANN                                  | 305 PONDEROSA DR     | 181.62 |
| 348  | 22-07A&B          | FLETCHER STEVEN C                                | 3201 S SEVENTH ST    | 16.08  |
| 355  | H-4-26-2          | FRANKS TRACY LYNN TRUST                          | 211 ALLISON AVE      | 114.92 |
|    | H-2-17-4          | FREEMAN WILLIE MARIE                             | 1003 HOLLY ST        | 266.94 |
| 315  | H-2-15-5          | GARY GRACE D 3/4 &                               | 0 BAYOU ST           | 5.74   |
| 388  | H-2-6-56          | GEORGE L C                                       | 0 GOURLEY            | 2.41   |
| 391  | H-3-3-4           | GILKEY BENJAMIN K &                              | 408 EDEN AVE         | 119.49 |
| 394  | H-2-6-3A          | GOALDER R B III ESTATE                           | 105 BUCHANAN ST      | 3.44   |
| 411  | H-3-2-2           | GRIFFITH TONY GLENN                              | 505 EDEN AVE         | 189.43 |
| 433  | H-2-13-12         | HANEY DANNY &                                    | 401 TROY AVE         | 114.81 |
| 435  | H-4-13-16         | HANEY TIM & DANNY MAC<br>HANEY & GREG HANEY (1/3 | 1309 IVEY ST         | 129.17 |
| 436  | H-1-16-15,2,14&16 | HANEY TIMOTHY D                                  | 408 BROOKLYN ST      | 11.48  |
| 438  | H-4-13-53A        | HARDIN CHARLES                                   | 0 DODDS              | 2.41   |
| 445  | H-2-7-6&7         | HARRIS DOROTHY BUDDIE<br>ESTATE                  | 919 TROY AVE         | 183.69 |
| 449  | H-2-22-1          | HARRIS L TONYA                                   | 1200 S FOURTH ST     | 11.48  |
| 470  | H-4-15-30         | HARVEY CHARLES                                   | 1318 ATWOOD ST       | 17.22  |
| 471  | H-2-13-17         | HARVEY CHARLES & HELEN                           | 700 MOSCOW AVE       | 99.89  |
| 472  | H-2-6-52          | HARVEY JOHN                                      | 0 W CEDAR ST         | 5.00   |
| 478  | H-2-21-6&4        | HENDRIX WHITNEY &                                | 1014 CEDAR ST H      | 91.84  |
| 494  | H-1-16-3 & 4      | HIGGINS ANTHONY &                                | 407 MARKET ST        | 17.22  |
| 495  | H-1-16-5          | HIGGINS LISA                                     | 403 MARKET ST        | 206.65 |
| 507  | ON H-5-4-6Q       | HOLLOWAY ANTHONY                                 | 0 WINDWARD LOT #17   | 17.22  |
| 511  | H-1-10-8          | HONEA BETTY                                      | 1209 BROADWAY ST     | 8.63   |
| 521  | H-3-6-14          | HUNTER DARLINE L &                               | 1810 COTTONWOOD DR   | 287.02 |
|  | H-1-9-7           | INFINGER BENJAMIN G                              | 707 CATLETT ST       | 54.55  |
|  | H-2-6-60          | JACKSON HAROLD                                   | 617 SHELBY RIDGE DR  | 11.48  |
| 541  | H-4-16-30         | JACKSON LOUIS T & MATTIE H                       |                      | 17.22  |
| 558  | H-4-20-3          | JOHNSON BRONZIE                                  | 300 BELMONT AVE      | 63.14  |
| 560  | H-2-20-4          | JOHNSON FRANK EST                                | 0 IVEY ST            | 6.88   |
| 569  | H-1-21-11         | JONES ANGELA NATIECE                             | 305 UPPER CATLETT ST | 206.65 |
| 600  | H-1-21-23         | KING CARL  | 900 BROADWAY ST      | 54.55  |
| 604  | H-4-4-1A          | KINNEY JAMES FITZGERALD                          | 0 CEDAR ST H         | 8.63   |
| 614  | H-2-4-23          | LANE JIMMY                                       | 111 CARROLL ST       | 2.41   |
| 615  | H-5-3-30          | LANE JIMMY D & DONNA K                           | 1405 UC HWY          | 13.78  |
| 634  | H-2-7-37          | LAWRENCE ANITA                                   | 1111 JIMMY ST        | 2.88   |
| 644  | H-1-10-35A        | LONG JOHN  | 0 WALNUT AVE         | 1.82   |
| 659  | H-4-22-14         | MADDOX JAMIE LANDRY                              | 1602 MOSCOW AVE      | 11.48  |
| 660  | H-4-15-39         | MADDOX WARDELL EST                               | 1301 NELSON ST       | 5.74   |
| 683  | H-2-20-2 & 3      | MATTHEWS TOM                                     | 1008 S FOURTH ST     | 57.40  |
| 700  | H-4-15-33         | MAYS INEVA ET ALS                                | 1307 NELSON ST       | 86.11  |
| 703  | H-2-7-22          | MCCLAIN JUSTIN SCOTT<br>HAROLD                   | 1416 JOHNSON LN      | 68.89  |
| 723  | H-4-9-6A          | MCCONNELL L T                                    | 1202 HOLLY ST        | 5.74   |
| 724  | H-4-14-10         | MCCRAINE CHARLENE                                | 1309 ATWOOD ST       | 83.25  |
| 725  | H-2-6-49          | MCCRAINE ISIAH & ALBERTA                         | 616 CEDAR ST H       | 2.88   |
| 729  | H-2-9-8A          | MCELROY DANNY                                    | 201 CLINTON ST       | 2.88   |
| 730  | H-2-9-7           | MCELROY DANNY                                    | 211 CLINTON ST       | 2.88   |
| 742  | H-1-7-38&39       | MILLER LINDA                                     | 1507 WALNUT AVE      | 166.48 |
|  | H-1-20-2&3        | MILLER LINDA                                     | 206 BUCHANAN ST      | 65.45  |
| 744  | H-2-6-32          | MILLER LINDA & TRACEY BAKER<br>&                 | 501 TROY AVE         | 5.74   |

|      |                      |                                 |                     |        |
|------|----------------------|---------------------------------|---------------------|--------|
| 745  | H-2-6-34             | MILLER LINDA & TRACEY BAKER &   | 507 TROY AVE        | 8.63   |
| 746  | H-2-6-33             | MILLER LINDA & TRACEY BAKER &   | 503 TROY AVE        | 91.27  |
| 748  | H-2-22-2             | MILNER WILLODEAN                | 1011 CEDAR ST H     | 143.51 |
|      | TANG                 | MOBILE MINI INC                 |                     | 8.94   |
| 749  | H-2-6-59             | NELSON ADEL JR                  | 615 W CEDAR         | 4.02   |
| 790  | H-4-16A-6            | NEWSOM JAMES WALTER             | 404 PONDEROSA DR    | 229.62 |
| 792  | H-2-18-16            | NEWTON BILLY JOE                | 1211 UC HWY         | 128.59 |
| 793  | H-2-17-10            | NEWTON BOBBY R & LACEY A        | 1208 UC HWY         | 118.25 |
| 795  | H-4-18-13            | NEWTON MELVA E                  | 107 NINTH ST        | 8.63   |
| 797  | H-4-16-11            | NICHOLSON MITZI                 | 1308 HARRISON ST    | 79.80  |
| 801  | H-2-7-37A            | OCONNER ELIZABETH MABEL & BRUCE | 1113 JIMMY ST       | 2.88   |
| 802  | H-1-7-9&10           | OCONNOR DAVID &                 | 808 STEVE FIELDS DR | 154.99 |
| 828  | H-2-12-47            | PARKER RICKY &                  | 410 JACKSON ST H    | 45.92  |
| 837  | H-2-21-3A            | PATTERSON MARGIE L              | 203 IVEY ST         | 4.23   |
| 838  | H-4-23-2A            | PATTERSON MARGIE L              | 0 BOONE ST          | 5.74   |
| 842  | H-2-4-22A            | PEREZ CORRY                     | 113 CARROLL ST      | 34.44  |
| 843  | H-2-4-22             | PEREZ CORRY                     | 115 CARROLL ST      | 17.22  |
| 845  | H-2-3-4              | PEREZ LEO JOSEPH &              | 108 CARROLL ST      | 258.32 |
| 862  | H-1-10-24            | PLUMLEE WALTER & LAVERNE        | 612 MARR ST         | 2.30   |
| 866  | H-1-21-2 & H-1-16-13 | PORTERFIELD BRENT W & REBECCA   | 403 BROOKLYN ST     | 8.63   |
| 868  | H-1-15-5             | POWELL PHILLIP                  | 414 W MARKET ST     | 8.63   |
| 869  | H-2-13-6             | POWELL PIRTLE BECKIE            | 627 MAGNOLIA ST     | 229.62 |
| 874  | H-4-1-6A             | PRUETT DANNY                    | 1118 MOSCOW AVE     | 143.51 |
| 882  | H-3-5-5              | RAY PAT                         | 305 HIGHLAND BLVD H | 91.84  |
| 884  | H-1-10-17            | READNOUR JOE H                  | 0 BOND HILL         | 2.01   |
|      | H-4-13-51A           | RICE ISSAC & KATE               | 0 DODDS             | 7.23   |
| 905  | H-1-5-15             | ROBERTS CHARLIE                 | 815 JOHNSON ST      | 41.91  |
| 936  | H-4-10-7             | SANDERS WILLIE JAMES            | 1403 SEVENTH ST     | 120.54 |
| 940  | H-4-18-2             | SCARBROUGH RICHARD L & JERI     | 115 TENTH ST        | 34.44  |
| 946  | H-1-6-17             | SCOTT HENRY                     | 806 DAVIS ST        | 43.06  |
| 947  | H-4-13-54            | SCOTT JILL M &                  | 1518 NELSON ST      | 114.81 |
| 950  | H-1-10-18            | SCOTT VOLLIE                    | 0 VINE STREET       | 1.44   |
| 959  | H-1-5-7              | SHIELDS SOPHIA A L/E RET        | 813 WALNUT AVE      | 116.26 |
| 964  | H-2-17-13L           | SMITH CHARLIE LEWIS             | 900 HOLLY ST        | 77.96  |
| 966  | H-4-17-6A            | SMITH CHRISTOPHER L             | 0 LIBERTY           | 20.20  |
| 967  | H-4-14-5A            | SMITH CHRISTOPHER L             | 0 S SEVENTH ST      | 8.63   |
| 968  | H-4-2-4A             | SMITH CHRISTOPHER L             | 1108 IVEY ST        | 11.48  |
| 969  | H-4-14-6             | SMITH CHRISTOPHER L             | 1302 SEVENTH ST     | 439.16 |
| 973  | H-4-2-4              | SMITH CHRISTOPHER LEE           | 1113 MOSCOW AVE     | 120.54 |
| 974  | H-2-22-8&9           | SMITH CHRISTOPHER LEE           | 1006 HOLLY ST       | 114.81 |
| 975  | H-4-2-1              | SMITH CHRISTOPHER LEE           | 1103 MOSCOW AVE     | 169.35 |
| 976  | H-4-17-6             | SMITH CHRISTOPHER LEE           | 1506 LIBERTY ST     | 86.11  |
| 977  | H-4-16-31            | SMITH CHRISTOPHER LEE           | 1706 KING ST        | 172.72 |
| 1018 | H-2-6-51A            | SMITH DOROTHY LEE               | 612 W CEDAR         | 1.82   |
| 1019 | H-4-13-46            | SMITH EMANUEL C SR              | 0 NELSON ST         | 2.88   |
| 1023 | H-4-16-28            | SMITH LISA                      | 1705 HARRISON ST    | 166.48 |
| 1024 | H-4-13-47            | SMITH MANUEL & MATTIE SUE       | 1412 NELSON ST      | 8.63   |
|      | H-4-14-12A           | SMITH POWELL EST JESSIE SMITH   | 1317 ATWOOD ST      | 8.63   |
| 1028 | H-4-18-1             | SMITH RICHARD J                 | 110 NINTH ST        | 8.63   |
| 1030 | H-2-20-1             | SMITH SAMANTHA &                | 1010 FOURTH ST H    | 28.70  |

|  |              |  |                       |        |
|--|--------------|--|-----------------------|--------|
| 1038   | H-2-6-50     | SPEARS LESTER                          | 614 W CEDAR           | 3.44   |
| 1039   | H-2-6-57     | SPEARS LESTER JR                       | 605 CEDAR ST H        | 2.41   |
| 1040   | H-2-6-57A    | SPEARS LESTER JR                       | 607 CEDAR ST H        | 2.41   |
| 1042   | H-1-5-9      | SPENCE MISTY                           | 808 JOHNSON ST        | 123.43 |
| 1049   | TANG         | STAFFORD PHOTOGRAPHY                   | 111 MARION AVE        | 3.19   |
|    | H-1-4-17     | STAGGS CHARLES & LOLA                  | 507 HALL ST           | 43.06  |
| 1054   | H-4-15-6     | STEELE MARIE                           | 0 ATWOOD ST           | 6.02   |
| 1055   | H-4-28-8     | STEWART LLOYD                          | 2002 MOSCOW AVE       | 160.73 |
| 1066   | H-1-2-2      | STROUD JUDY K                          | 807 DAVIS ST          | 5.74   |
| 1081   | H-4-6-4A     | TANN ELSIE & NANNETT &                 | 0 SEVENTH ST          | 10.75  |
| 1082   | H-4-6-4      | TANN MARGIE SPEARS                     | 115 SEVENTH ST        | 5.74   |
| 1106   | H-4-14-20B   | THOMAS FATE EST                        | 0 DODDS               | 5.74   |
| 1109   | H-2-6-28     | TOOMBS PHILLIP & MISTY &               | 701 STATION LN        | 74.62  |
| 1113   | H-2-3-6      | TURNAGE RAY E                          | 316 UNION ST          | 8.63   |
| 1114   | H-2-12-36    | TURNBOW JAMES CHAD &                   | 410 CARROLL ST        | 54.55  |
| 1115   | H-4-13-39    | TURNER CLARA                           | 1308 NELSON ST        | 22.97  |
| 1119   | H-4-13-45    | ULIS HORACE                            | 0 DODDS               | 2.41   |
| 1120   | H-4-14-22    | ULIS LYDIA                             | 0 ATWOOD ST           | 5.77   |
| 1131   | TANG         | VIASAT INC                             | 5807                  | 1.46   |
| 1133   | H-4-14-9     | VINSON RUTH & GLORIA VINSON            | 1307 ATWOOD ST        | 8.63   |
| 1141   | H-4-16A-5    | WADE DEBORAH A                         | 402 PONDEROSA DR      | 114.81 |
| 1142   | H-4-7-8      | WALKER HERBERT & BILLIE                | 1009 SEVENTH ST SOUTH | 8.63   |
| 1157   | H-4-15-6A    | WARREN MATTIE BELL                     | 0 ATWOOD ST           | 2.88   |
| 1159   | H-4-15-28    | WATSON WILLIE C                        | 0 DODDS               | 6.02   |
| 1166   | H-1-21-15&16 | WEST CLAUDE &                          | 1008 WRIGHT ST        | 20.11  |
| 1169   | H-4-16-43    | WESTBROOK BLOSSIE M                    | 1701 KING ST          | 114.53 |
| 1174   | H-4-15-7     | WHEATLEY MILDRED                       | 1512 ATWOOD ST        | 17.22  |
| 1193   | H-2-18-15    | WILEY LOLA EST                         | 1207 UC HWY           | 11.48  |
|  | H-4-16-16    | WILKINS LISA ELAINE                    | 1401 HARRISON ST      | 8.63   |
| 1209   | H-2-7-16     | WILLIAMS PEGGY L                       | 603 TERRACE DR        | 71.77  |
| 1211   | TANG         | WILLIAMS REENA                         | 708 CATLETT ST        | 7.07   |
| 1226   | H-4-15-22    | WILSON DONALD 1/2 INT                  | 1408 ATWOOD ST        | 109.07 |
| 1237   | H-4-14-7&9A  | WINTERS DEMUS JR ET ALS                | 0 ATWOOD ST           | 16.08  |
| 1257   | H-5-4-13     | WRIGHT JOHN MATTHEW                    | 1912 MYRON CORY DR    | 160.73 |
| 1275   | H-4-11-5     | YATES RANDAL                           | 1416 LIBERTY ST       | 117.69 |
| 1276   | H-1-13-14    | YATES RICHARD ALLEN<br>& TREWYN JO ANN | 910 ASHLAND ST        | 66.03  |
| 1278   | H-4-16-2     | McFarland Willie E                     | 1307 Valley Road      | 106.40 |